






# HILL OF THE BUDDHA VICINITY MAP

Last update date 8/4/2025



## Map symbols

-  ...Parking lot
-  ...Multipurpose Restroom
-  ...Route 108 bus stop( 真駒内滝野霊園 /Makomanai Takinoreien)  
(Takino Cemetery to Makomanai STA)
-  ...Route 106 bus stop( 滝野峠 /Takino toge)  
(Takino mountain pass to Makomanai STA)
-  ...If you are viewing this map on ours website,  
you can access each sites by clicking on the QR codes.


## How do you get to Sapporo STA?

Transfer from bus to subway at Makomanai STA.




Route 106 bus stop  
滝野峠 / Takino toge  
(To Makomanai Sta.)



 Check the bus timetable

 Check Google Map



 Check the bus timetable

 Check Google Map

## Opning

### 1 MOAI STATUES



April - October/7 am - 7 pm  
November - March/7 am - 6 pm

### 2 STONEHENGE



### 3 HILL OF THE BUDDHA



### 4 ROTUNDA CAFE&STORE



April - October/9 am - 4 pm  
November - March/10 am - 3 pm

### 5 TAKINO FLOWER MARCHE



### 6 MANAGEMENT OFFICE & RESTAURANT



MANAGEMENT OFFICE/9 am - 4 pm  
RESTAURANT/WD 10 am - 4 pm (Food served 10:30 am - 3 pm)  
/WE and Pub Holidays 9 am - 4 pm ( Food served 10:30 am - 3 pm)